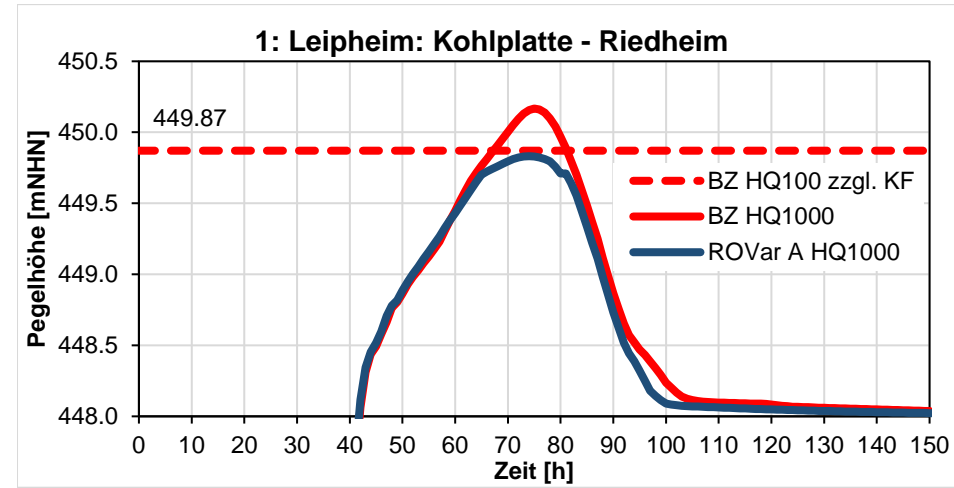
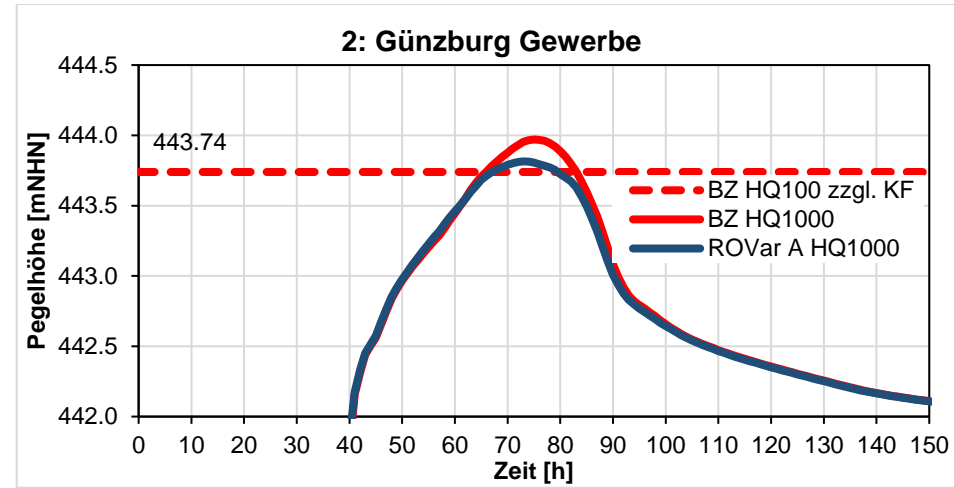


Anlage 4.3.11
 ROVar A
 Pegelganglinien an
 Grundschutzmaßnahmen

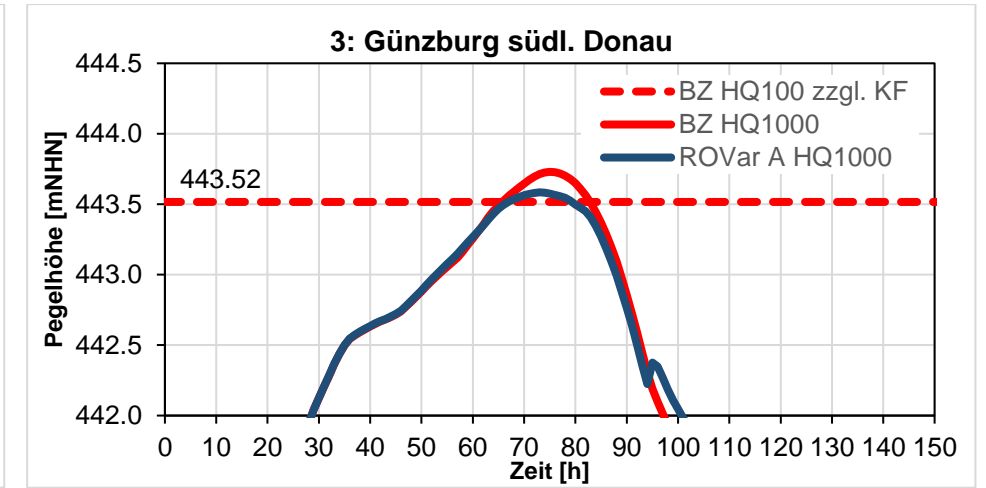
KF: Klimafaktor



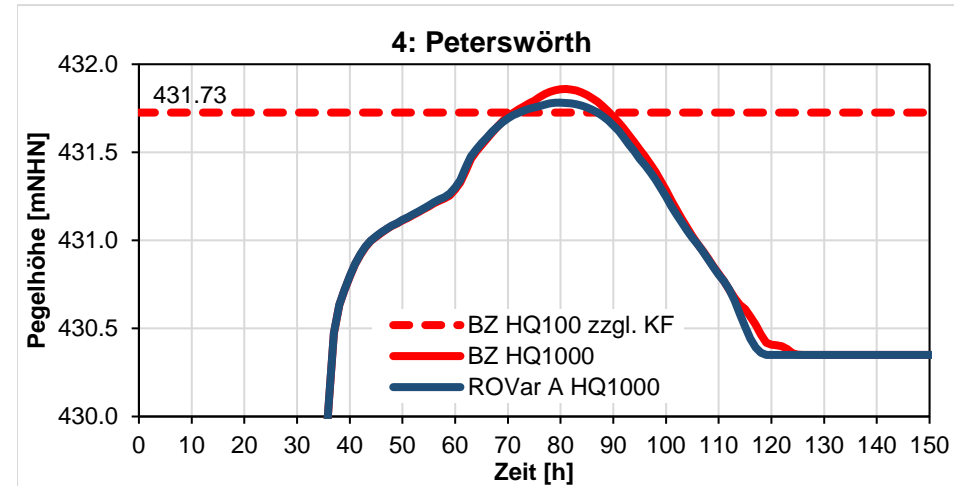
x 4367492.86 BZ HQ1000 max. Pegel: 450.17
 y 5369939.50 ROVar A HQ1000 max. Pegel: 449.83



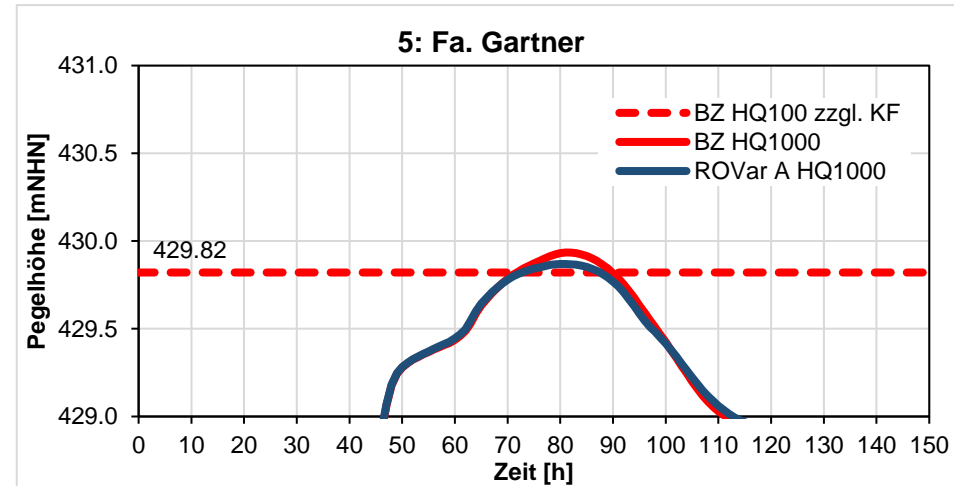
x 4372644.71 BZ HQ1000 max. Pegel: 443.97
 y 5371611.28 ROVar A HQ1000 max. Pegel: 443.81



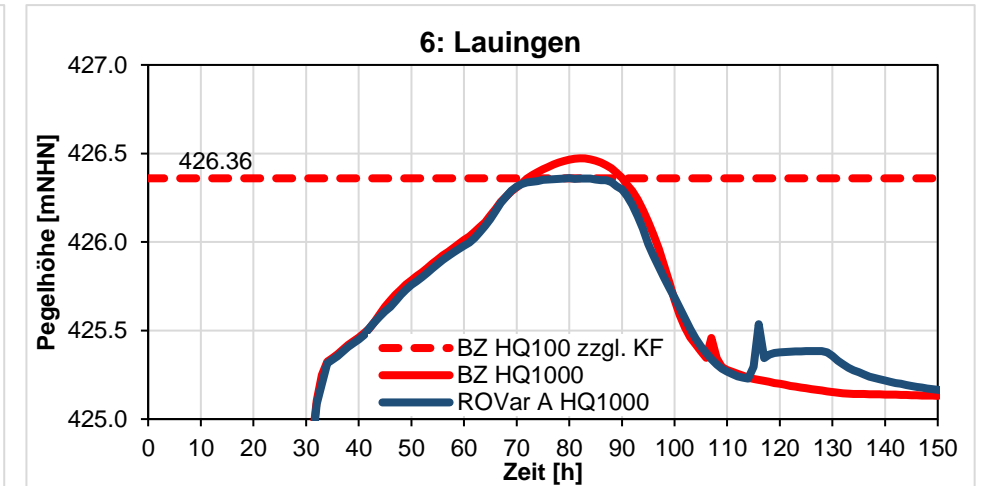
x 4373021.00 BZ HQ1000 max. Pegel: 443.73
 y 5371050.00 ROVar A HQ1000 max. Pegel: 443.58



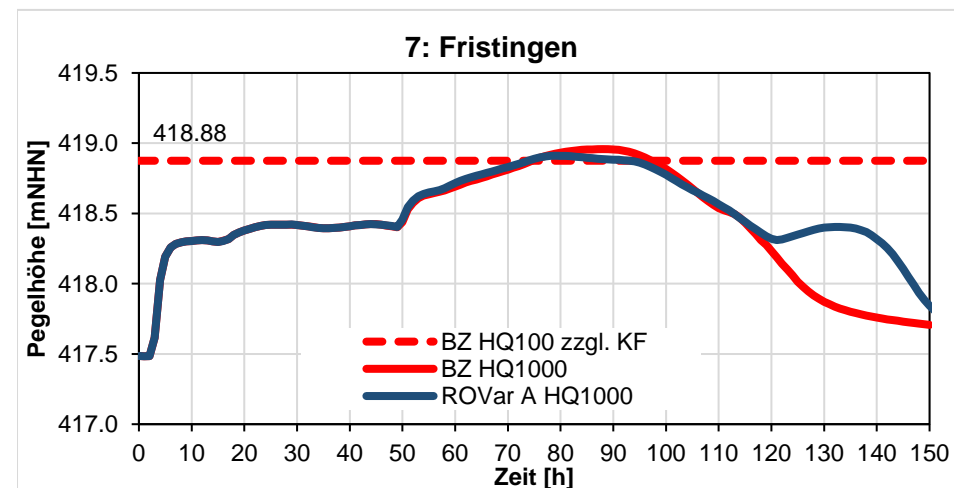
x 4380081.00 BZ HQ1000 max. Pegel: 431.86
 y 5377778.00 ROVar A HQ1000 max. Pegel: 431.78



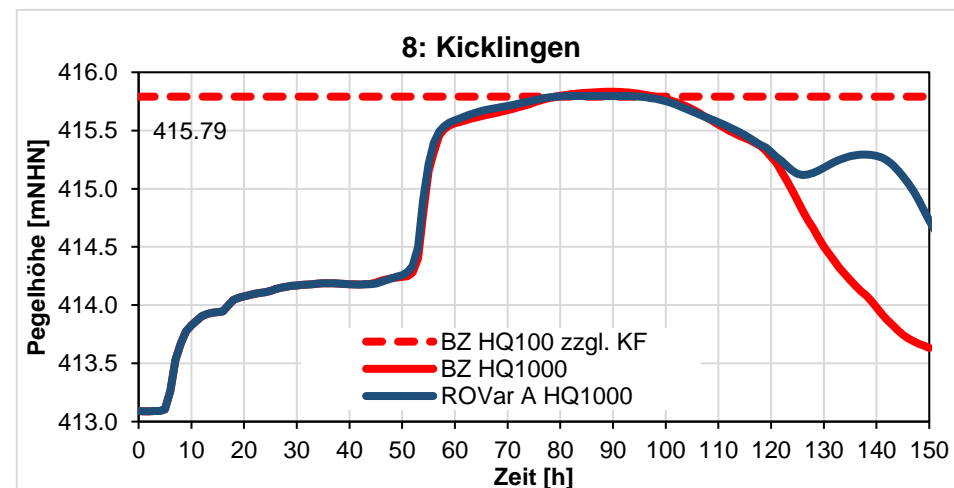
x 4380460.77 BZ HQ1000 max. Pegel: 429.93
 y 5379646.27 ROVar A HQ1000 max. Pegel: 429.87



x 4384456.75 BZ HQ1000 max. Pegel: 426.47
 y 5382008.25 ROVar A HQ1000 max. Pegel: 426.36



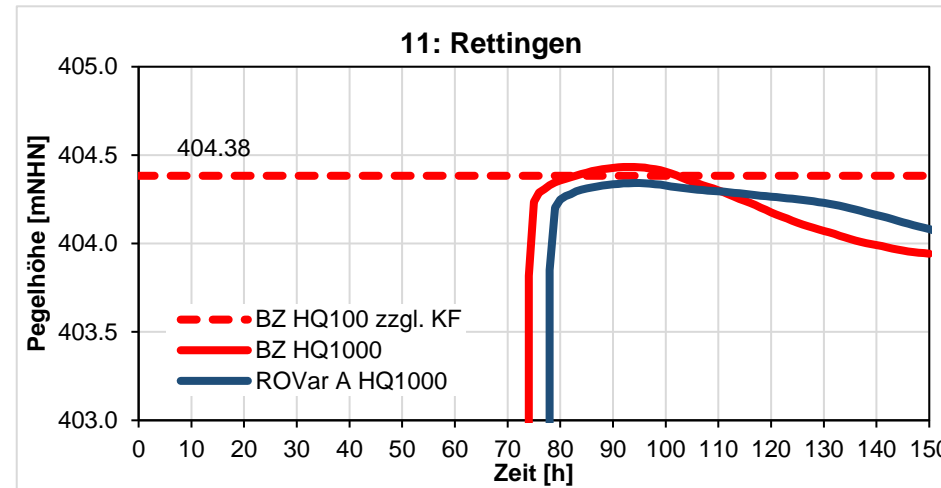
x 4392545.91 BZ HQ1000 max. Pegel: 418.96
 y 5380891.59 ROVar A HQ1000 max. Pegel: 418.91



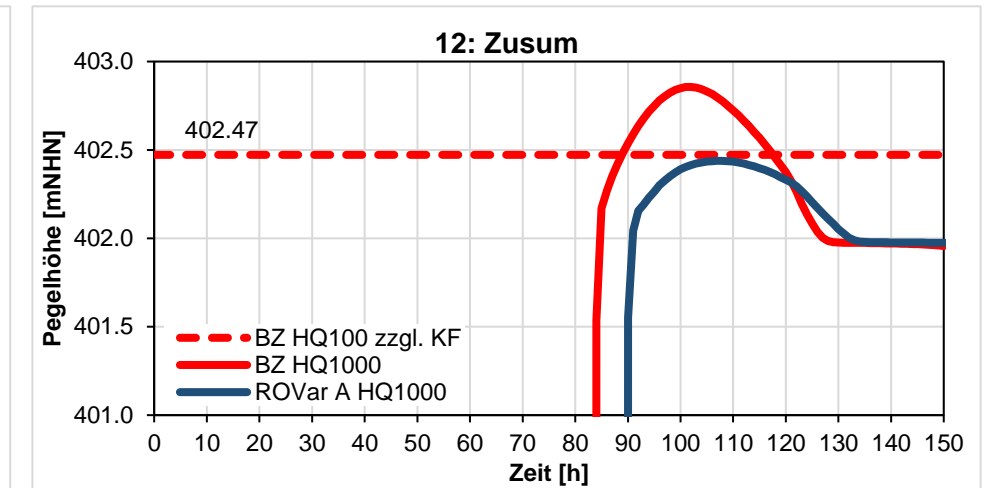
x 4395881.97 BZ HQ1000 max. Pegel: 415.83
 y 5382753.95 ROVar A HQ1000 max. Pegel: 415.80

Anlage 4.3.11
 ROVar A
 Pegelganglinien an
 Grundschutzmaßnahmen

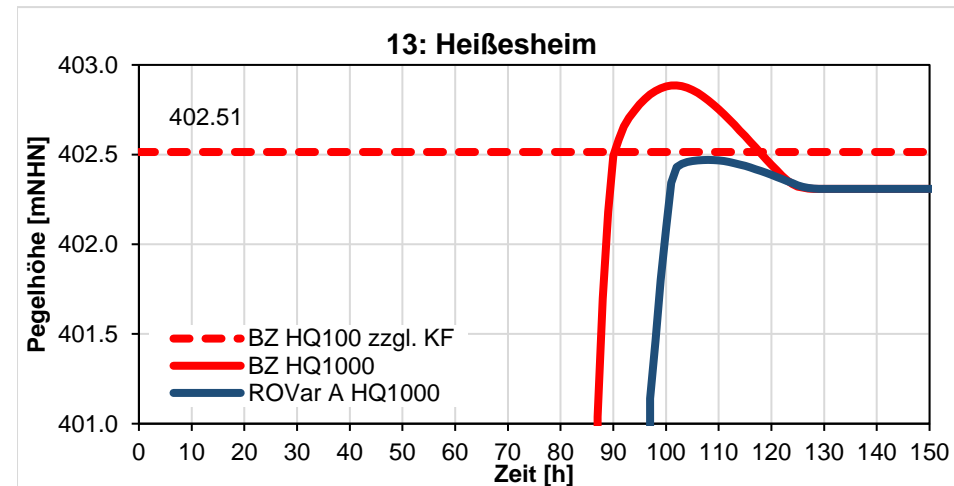
KF: Klimafaktor



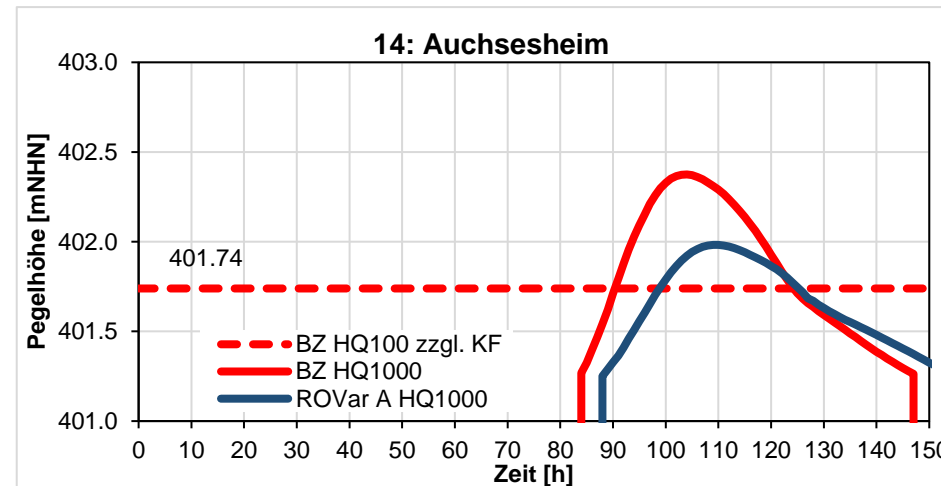
x 4405751.00 BZ HQ1000 max. Pegel: 404.43
 y 5392937.00 ROVar A HQ1000 max. Pegel: 404.34



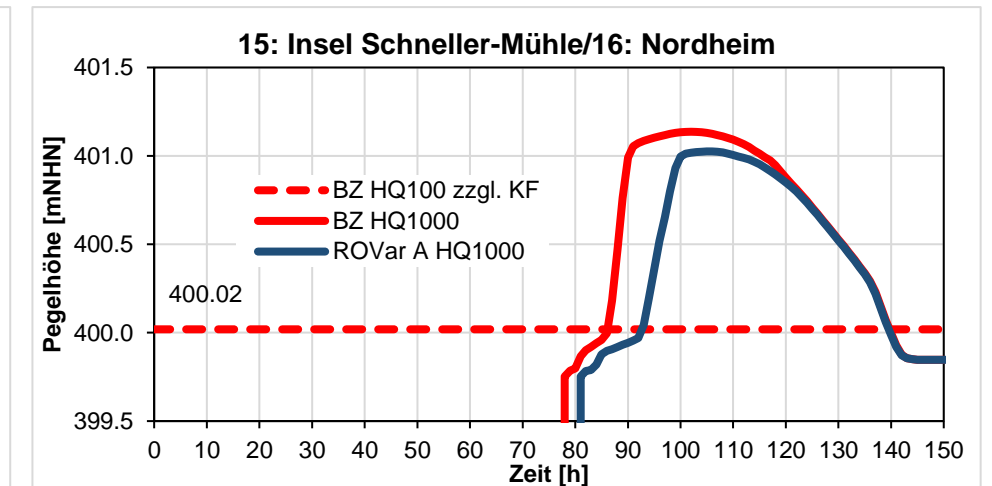
x 4408574.77 BZ HQ1000 max. Pegel: 402.86
 y 5395265.08 ROVar A HQ1000 max. Pegel: 402.44



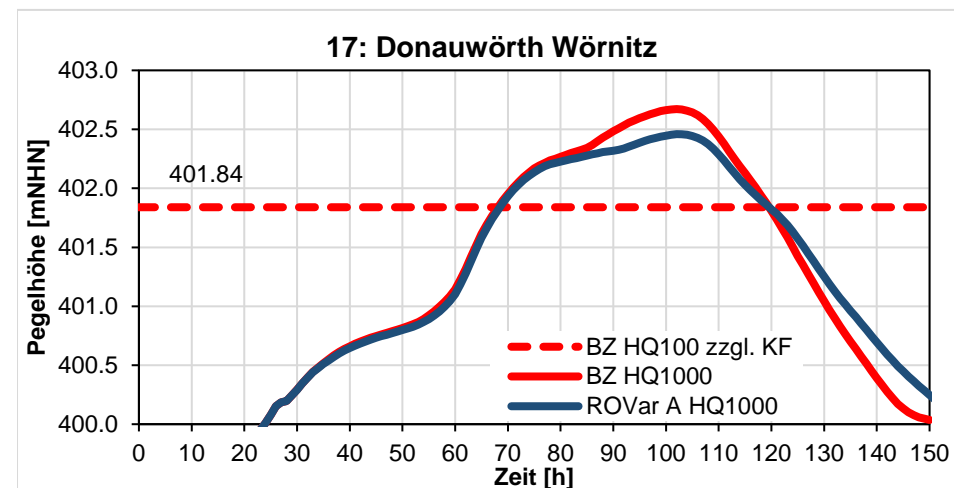
x 4409571.60 BZ HQ1000 max. Pegel: 402.89
 y 5393092.00 ROVar A HQ1000 max. Pegel: 402.47



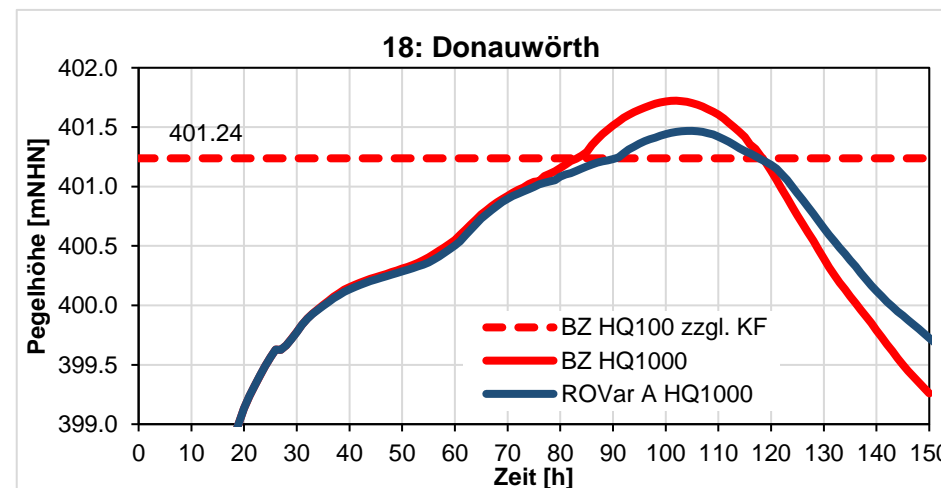
x 4410362.38 BZ HQ1000 max. Pegel: 402.37
 y 5396073.02 ROVar A HQ1000 max. Pegel: 401.98



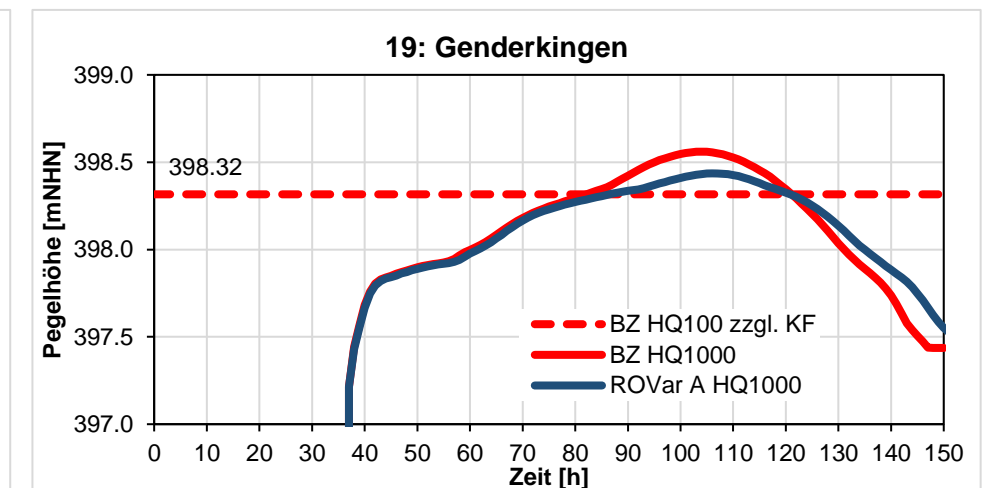
x 4412039.35 BZ HQ1000 max. Pegel: 401.14
 y 5397039.61 ROVar A HQ1000 max. Pegel: 401.03



x 4408751.49 BZ HQ1000 max. Pegel: 402.67
 y 539938.50 ROVar A HQ1000 max. Pegel: 402.46



x 4411221.67 BZ HQ1000 max. Pegel: 401.72
 y 5397917.69 ROVar A HQ1000 max. Pegel: 401.47



x 4417193.68 BZ HQ1000 max. Pegel: 398.56
 y 5397606.24 ROVar A HQ1000 max. Pegel: 398.44